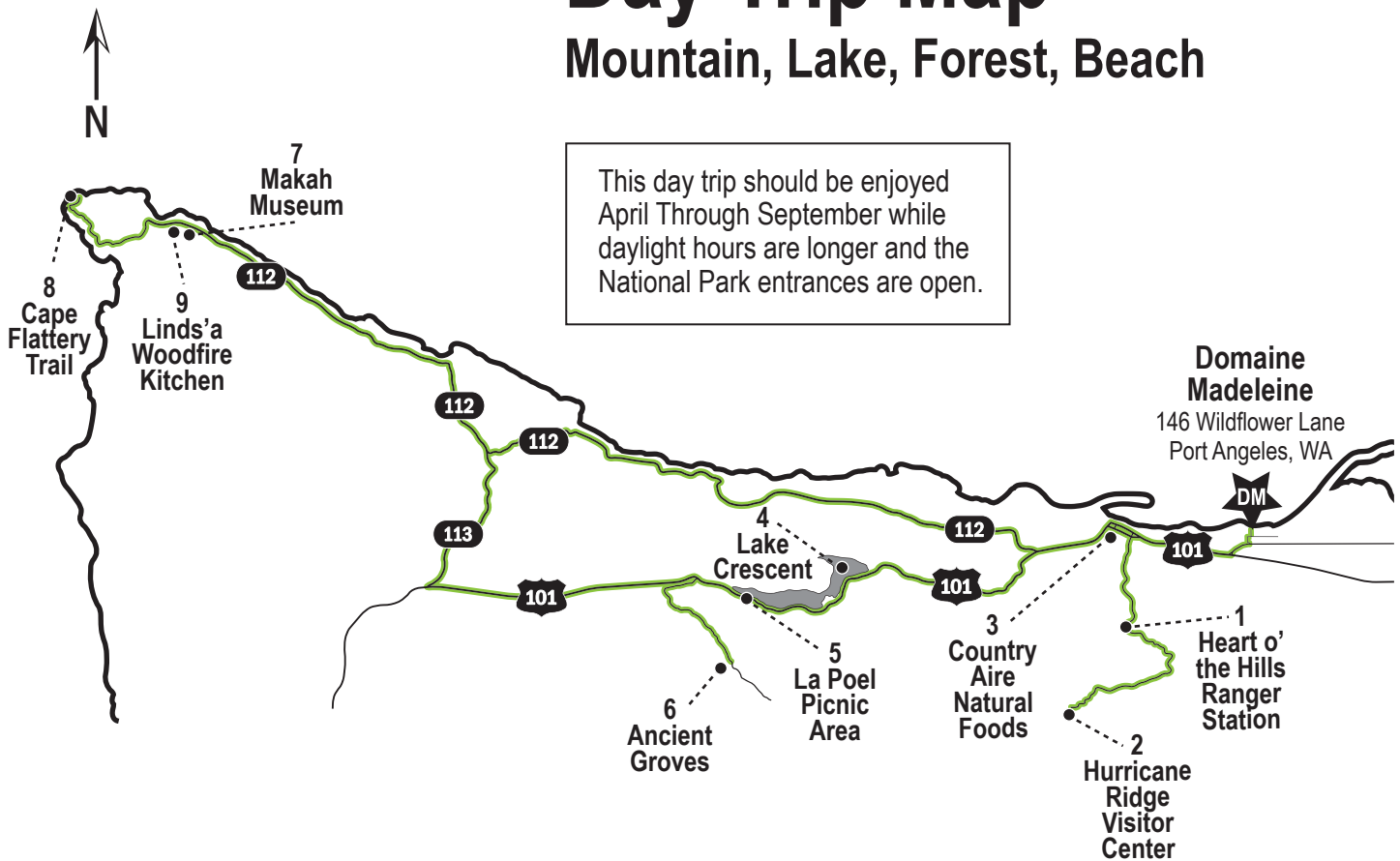


BUCKET LIST Day Trip Map

Mountain, Lake, Forest, Beach



- 1. Heart O the Hills Ranger Station:** This is the Hurricane Ridge entry gate into Olympic National Park. 15 miles from us. \$30 Entry Fee. Good for 7 days. Arrival by 8am highly suggested. Once parking lot is full, you wait at the gate until spaces open. Call (360) 565-3131 for road status. View webcam: tinyurl.com/5df699ts Parking lot cam: tinyurl.com/2kfwfwkc
- 2. Hurricane Ridge Visitor Center:** 30 minutes from the gate to the parking lot. 5,242 ft. elevation. Restrooms open year-round. Snack bar and gift shop open in summer. Sweeping views of the Olympic Mountains. Great hikes right from the parking lot.
- 4. Country Aire Natural Foods:** 200 W. First St. (360) 452-7175. Grocery featuring many healthy, organic, local foods. Good deli.
- 5. La Poel Picnic Area:** Scenic spot with picnic tables overlooking Lake Crescent. 4 miles past entrance to Lake Crescent Lodge.
- 6. Ancient Groves:** This half mile loop trail wanders next to the Sol Duc River, through massive old growth trees at the northern tip of the Hoh Rainforest. A great alternative to driving to the busier Hoh Rainforest Visitor Center in Forks.
- 7. Makah Museum:** Open 10am. 1880 Bayview Ave. Neah Bay (360) 645-2711 Pick up your Recreational Use Permit here. Excellent exhibits & recreation of long house.
- 8. Cape Flattery Trail:** 20 min. past museum. Follow signs from town. 3/4 mile moderate hike to Northwest-most point of contiguous U.S. Amazing ocean views, possible whales.
- 9. Linda's Woodfired Kitchen:** Closed Tues. 1110 Bayview Ave. Neah Bay. (360) 640-2192 Great pizza & fresh fish.

BUCKET LIST Day Trip

Mountain, Lake, Forest, Beach

Domaine Madeleine

Text or Call:

(360) 227-0520

7:15 a.m. Take US-101 west 8 miles into Port Angeles. It becomes E. Front St. at the fork in town. Turn left onto Race St. at Jack in the Box. Continue straight on Mt. Angeles Rd. Slight right on Hurricane Ridge Rd.

Weather & road info: (360) 565-3131

View cam: tinyurl.com/5df699ts

Parking cam: tinyurl.com/2kfwfwkc

8:00 a.m. Arrive at (1) [Heart O the Hills Ranger Station, Port Angeles](#). Head up the mountain road to the (2) [Hurricane Ridge Visitor Center](#).

\$30 Park Entry Fee will get you into the park at any entrance for 7 days.

8:30 a.m. Park and take in the view from the back side of building, then take a hike. From the northwest side of the parking lot, take Cirque Rim Trail a 1/2-mile east to High Ridge Trail and cross over to Sunrise Point Trail. Go 1 mile to the end, then back to the parking lot.

Bathrooms open all year. Snack bar and gift shop open in the summer.

11:00 a.m. Drive back down Hurricane Ridge Road and exit the gate. Go all the way back to E. Front St. and turn left. Go 1 mile further to (3) [New Day Eatery at 102 W. Front St., Port Angeles](#) or (4) [Country Aire Natural Foods at 200 W. First St., Port Angeles](#). Pick up some lunch to-go and take it with you.

12:15 p.m. Pull onto W. First St. and turn right. Go to the next intersection and turn right onto Lincoln St. / US-101. Go 5 miles. Keep left to stay on US-101 West. Go 19 miles hugging the south shore of (4) [Lake Crescent](#). Look for sign "La Poel Right 1/4 mi." Pull off. Park for lunch at (5) [La Poel, Port Angeles Picnic Area](#) beside Lake Crescent.

1:15 p.m. Continue on US-101 West 4 miles to Sol Duc Hot Springs Rd. Turn left. **ROAD CLOSED IN WINTER.** Drive 9 miles to the small sign on the right and park at (6) [Ancient Groves, Port Angeles](#). The 1/2-mile trail through the north tip of the Hoh Rainforest overlooks Sol Duc River.

Park gate is on Sol Duc Hot Springs Rd. If staffed, pay fee or show pass. Late Sep. to early Nov., also stop at [Salmon Cascades, Port Angeles](#).

2:30 p.m. Return back up Sol Duc Hot Springs Rd. and turn left onto US-101 going west. Go 15 miles and turn right onto WA-113 north. Continue on WA-113 for 10 miles and stay on it when it becomes WA-112. Then go 25 miles to Neah Bay. Pull into the (7) [Makah Museum](#) on the left at [1880 Bayview Ave. Neah Bay](#). (360) 645-2711

4:00 p.m. Stop into the museum to pay for your \$10 Recreation Permit. NOTE: Museum closes at 5pm. Continue west on WA-112 / Bayview Ave. through town to Cape Flattery Rd. After 3 miles, it becomes Cape Loop Rd. Go 4 more miles to the parking for (8) [Cape Flattery Trail Parking](#). Hike this 3/4 mile trail, with some boardwalk sections and short stairs through the forest to reach the viewing platform. Return the same way.

Cape Flattery is the northwest-most point of the contiguous U.S. overlooking the Pacific Ocean and Tatoosh Island with its 66 foot-tall lighthouse. Sightings of gray whales and sea lions are not uncommon.

5:45 p.m. Return to town. Stop for dinner at (9) [Linda's Woodfired Kitchen 1110 Bayview Ave. Neah Bay](#) (360) 640-2192. Try woodfired pizza or fresh cedar-plank salmon, in season. (Closed Monday-Tuesday)

M-Tu go to Warm House Restaurant [1471 Bayview Ave, Neah Bay](#).

6:45 p.m. Take WA-112 east 64 miles. Turn left onto US-101 East. Go 12 miles, through Port Angeles. Turn left onto Old Olympic Hwy. Back to [Domaine Madeleine 146 Wildflower Lane, Port Angeles](#) by 9:00 p.m.

** Enter blue text into Search Box in Google Maps for navigation.*

MOUNTAIN Day Trip Map

Hurricane Ridge, Ediz Hook, Madison Falls



- 1. Heart O the Hills Ranger Station:** This is an Olympic National Park gate. 15 mi. from us. \$30 Park Entry Fee. Good for 7 days. Call (360) 565-3131 for road status. View webcam: tinyurl.com/5df699ts Parking lot cam: tinyurl.com/2kfwfwkc
- 2. Hurricane Ridge Visitor Center:** 30 minutes from the gate to the parking lot. 5,242 ft. elevation. Restrooms open year-round. Snack bar and gift shop open in summer. Sweeping views of the Olympic Mountains. Great hikes right from the parking lot.
- 3. New Day Eatery:** 102 W. Front St. (360) 504-2924. Fresh, healthy, made from scratch. Many gluten-free and vegan options.
- 4. Country Aire Natural Foods:** 200 W. First St. (360) 452-7175. Grocery featuring many healthy, organic, local foods. Good deli.
- 5. Ediz Hook Reservation for Native Birds:** Rocky beach. Mountain and city views. Look for orcas, seals, birds. 🐾 Dog friendly.
- 6. Elwha River Observation Area:** At bend in road, park on the right. Elwha River restored after dam removal. Look for elk.
- 7. Madison Falls Trailhead:** 30 minutes from us. Short, easy hike to the base of this 90-foot high waterfall. 🐾 Dog friendly.
- 8. Harbinger Winery:** 2358 US-101. (360) 452-4262. Our favorite tasting room for some of the best wines in Washington State.

MOUNTAIN Day Trip

Hurricane Ridge, Ediz Hook, Madison Falls

7:15 a.m. Take US-101 west 8 miles into Port Angeles. It becomes E. Front St. at the fork when you get to town. Turn left on Race St. at Jack in the Box. Continue straight on Mt. Angeles Rd. Slight right on Hurricane Ridge Rd.

8:00 a.m. Arrive at (1) [Heart O the Hills Ranger Station, Port Angeles](#). Pay \$30 Park Entry Fee. Pass is good at any entrance in the Park for 7 days. Head up the mountain to the (2) [Hurricane Ridge Visitor Center](#).

8:30 a.m. Park and take in the view from the back side of building. Bathrooms, snack bar, and gift shop are inside.

9:15 a.m. Time for a hike. Start at the northwest side of the parking lot. Take Cirque Rim Trail a half mile east to High Ridge Trail and cross over to Sunrise Point Trail. Go 1 mile to the end, then back to the parking lot.

11:00 a.m. Drive back down Hurricane Ridge Road and exit the gate. Continue all the way back to E. Front St. and turn left. Less than 1 mile to (3) [New Day Eatery at 102 W. Front St., Port Angeles](#) or (4) [Country Aire Natural Foods at 200 W. First St., Port Angeles](#).

11:45 a.m. Pick up some lunch to-go and take it with you.

12:15 p.m. Continue on W. Front St. It becomes Marine Dr. Take it past the marina and the paper factory onto (5) [Ediz Hook, Port Angeles](#). Enjoy lunch on the picnic tables with panoramic views of the city and mountains to the south, and the strait with Vancouver Island to the north.

1:00 p.m. Go back along Marine Dr. Turn right onto S. Tumwater Truck Route (WA-117) and go one and a half miles to US-101 West. Turn right, then go <6 miles. At bend in road, pull into small parking area on right. (6) [Elwha River Observation Area](#). Short walk to the river. Elk possible.

1:30 p.m. Get back on US-101. Make an immediate left on Olympic Hot Springs Road. Go 2 miles to (7) [Madison Falls Trailhead](#). Park on the right. Take a short hike to this 90-foot waterfall. Retrace your way back.

2:30 p.m. Drive back up Olympic Hot Springs Road. Turn right onto US-101 West. Go 5 miles to [2358 Highway 101 West, Port Angeles](#), (8) [Harbinger Winery](#) on the right. Taste great Washington State wines.

4:00 p.m. Take US-101 East back to [Domaine Madeleine 146 Wildflower Lane, Port Angeles](#).

4:30 p.m. Relax for a little while before going out to dinner. You deserve it after a full day! Hope you enjoyed today's trip. Ready for tomorrow?

Domaine Madeleine

Text or Call:

(360) 227-0520

Weather & road info: (360) 565-3131

View cam: tinyurl.com/5df699ts

Parking cam: tinyurl.com/2kfwfwkc

Start early. Once lot is full, you'll wait at gate until spaces open. If the wait is long, try coming back after lunch.

For a longer hike, drive a mile past the visitor center to Hurricane Hill Trailhead. Hike up to 6 miles 1-way.

Watch for possible Orcas, seals, and birds. Also, huge marine vessels in the harbor.

This was a lake when the river was dammed downstream. In 2015, the largest U.S. dam removal restored the river and salmon spawning route.

Pick up a free tasting coupon from the desk in our Lobby. Be safe - designate a driver.

Call ahead to restaurant for a table. Say Domaine Madeleine sent you!

*** Enter blue text into Search Box in Google Maps for navigation.**

FOREST Day Trip Map

Salt Creek, Lake Crescent, Hoh Rainforest



- 1. Salt Creek County Park & Tongue Point Marine Life Sanctuary:** 40 min from us. Check tides. Best place for tidepooling. Follow paths to the water, sandy beaches, lowland forests, rocky bluffs, an abandoned bunker and hiking trails. 🐾 Dog friendly.
- 2. Spruce Railroad Trailhead:** Hike 1 mile along the north shore of Lake Crescent, through a renovated train tunnel. Returning skirt the tunnel to the right and cross the footbridge over Devil's Punchbowl. Or hike beyond to a second tunnel. 🐾 Dog friendly.
- 3. Marymere Falls Trail:** Park at Lake Crescent Lodge and follow the trail under US-101 to the waterfall. Up to 4 miles.
- 4. Lake Crescent Lodge:** 416 Lake Crescent Rd. Port Angeles (888) 896-3818. Stop for lunch or dinner with a view of the lake at this historic lodge. Seating in the dining room as well as the airy, enclosed patio. Open April through December.
- 5. Salmon Cascades:** Late September - early November. Watch salmon leap up the cascades to return to their spawning grounds.
- 6. Ancient Groves:** 1 hr. 15 min from us. This half mile loop trail wanders next to the Sol Duc River, through massive old growth trees at the northern tip of the Hoh Rainforest. A great alternative to driving to the busier Hoh Rainforest Visitor Center in Forks.
- 7. Sol Duc Hot Springs Resort:** 12076 Sol Duc Hot Springs Rd. Man-made hot springs-fed pools, restrooms, and restaurant.
- 8. Sol Duc Falls Trailhead:** 1 hour 30 minutes from us. Follow the trail through the forest for three-quarters of a mile to reach the wooden footbridge overlooking the multi-prong waterfall. Especially impressive in Fall when the river is swollen from the rain.

FOREST Day Trip

Salt Creek, Lake Crescent, Hoh Rainforest

Domaine Madeleine

Text: (360) 227-0520

8:00 a.m. Take US-101 West into Port Angeles. Turn left at S. Lincoln St. to stay on US-101 West. Go 6 miles. Keep right to go onto WA-112. After 7 miles turn right onto Camp Hayden Rd. Go 3 miles to Tongue Point Park Rd. Keep right for **(1) Salt Creek Campground** County Park & Tongue Point Marine Life Sanctuary. Parking area at the end.

Visit: tides.willyweather.com

Search for: **Tongue Point, WA.**

If low tide closer to 9 a.m. start here.

If closer to 5 p.m. end here.

8:45 a.m. Take stairs down to the water and explore. Anemones, crabs, snails, mussels, barnacles, and sea stars call this intertidal habitat home.

There are also some hiking trails and an abandoned military bunker here.

9:45 a.m. Drive back to Crescent Beach Rd. and turn right. Go 1 mile to WA-112. Turn right, then left on Joyce-Piedmont Rd. Go 4 miles. Right turn on East Beach Rd. In 1 mile park at **(2) Spruce Railroad Trailhead 3623 E Beach Rd. Port Angeles.**

10:00 a.m. Hike along the north shore of Lake Crescent for about 1 mile to go through the renovated train tunnel or go left around the tunnel to cross Devil's Punchbowl. Full trail is 4 miles one way.

For a longer hike, continue past the tunnel for up to another 3 miles before turning back.

11:00 a.m. Drive back up East Beach Rd. and stay on it for 4 miles to get back to US-101. Turn right to go west and travel about 4 miles until you see the sign for **(4) Lake Crescent Lodge, Port Angeles.** Turn right and keep following signs for the lodge until you get to the lot and park.

11:30 p.m. Walk towards the lodge. Before the cabins, follow driveway out to the left until you see **(3) Marymere Falls Trail** sign. Follow trail through a tunnel, less than 1 mile to the falls. Enjoy. Return to the lodge.

If you're hungry, have lunch at the lodge first, then hike to the falls.

12:30 p.m. Stop for lunch at historic Lake Crescent Lodge.

Lodge open April through December.

1:30 p.m. Exit the lodge parking lot and turn right onto US-101 going west. Continue 4 miles to Sol Duc Hot Springs Rd. and turn left.

NOTE: ROAD CLOSED IN WINTER. Drive 9 miles to the small sign on the right and park at **(6) Ancient Groves, Port Angeles.**

Park gate is on Sol Duc Hot Springs Rd. If staffed, pay fee or show pass.

*Late Sep. to early Nov., stop at **(5) Salmon Cascades, Port Angeles.***

2:00 p.m. Walk the half-mile Ancient Groves Trail as it loops through this northern tip of the Hoh Rainforest overlooking the Sol Duc River.

2:45 p.m. Continue driving down Sol Duc Hot Springs Rd.

Go all the way to the parking lot at **(8) Sol Duc Trailhead, Port Angeles.**

(7) Sol Duc Hot Springs Resort 12076 Sol Duc Hot Springs Rd., Port Angeles has restrooms / restaurant.

Enjoy this multi-pronged waterfall.

3:00 p.m. Hike one and a half miles roundtrip to Sol Duc Falls.

4:00 p.m. Drive back Sol Duc Hot Springs Rd. Right onto US-101. Head back to **Domaine Madeleine 146 Wildflower Lane, Port Angeles.**

Call ahead to restaurant for a table. Say Domaine Madeleine sent you.

5:30 p.m. Relax for a little while before going out to dinner. You deserve it after a full day! Hope you enjoyed today's trip. Ready for tomorrow?

*** Enter blue text into Search Box in Google Maps for navigation.**

BEACH Day Trip Map

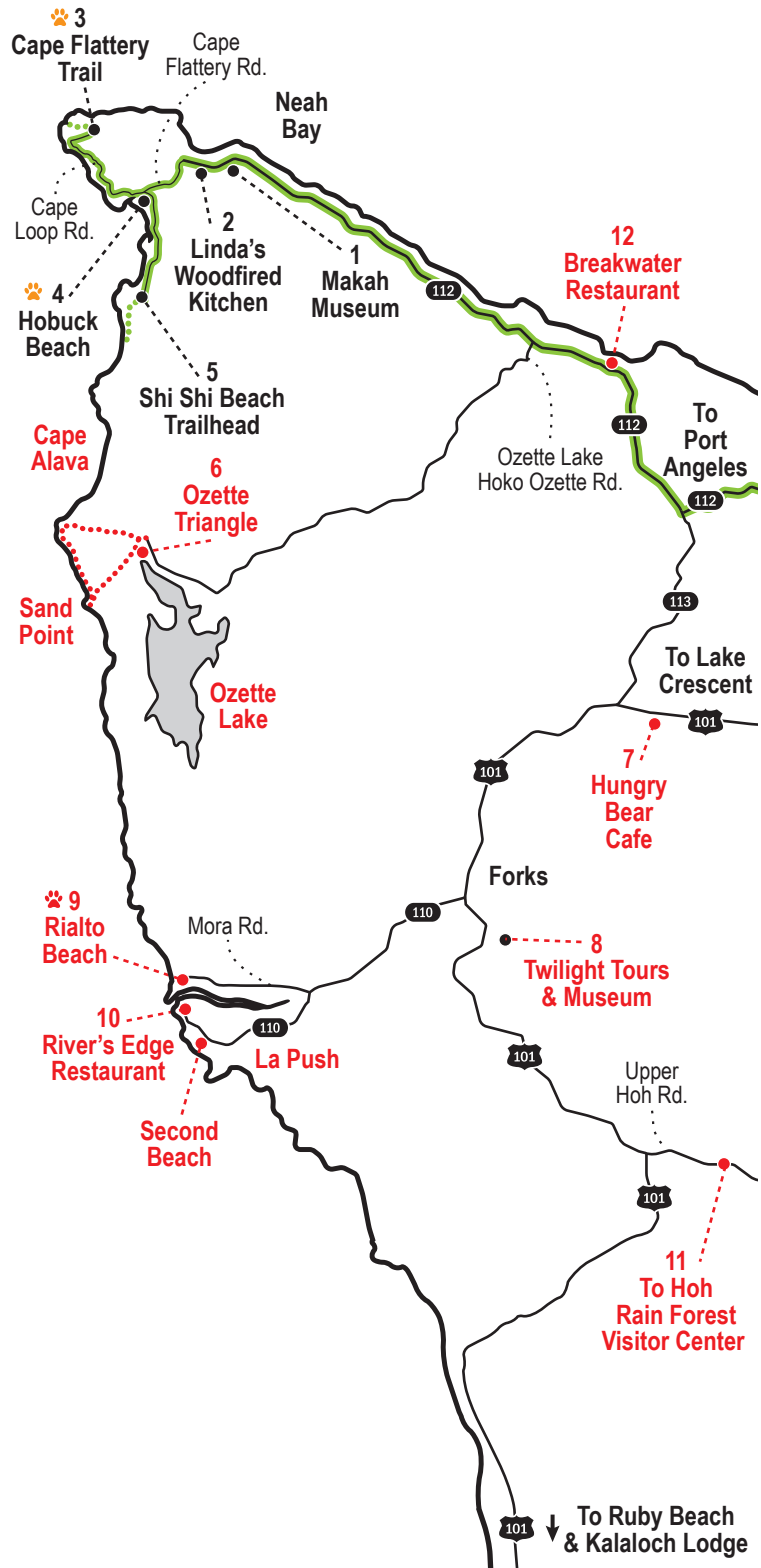
Makah Museum, Cape Flattery, Shi Shi Beach



1. **Makah Museum:** 2 hrs from us. Open 10am to 5pm. 1880 Bayview Ave. Neah Bay (360) 645-2711. Get Recreational Use permit here. Great exhibits & replica long house.
2. **Linda's Woodfired Kitchen:** Closed Mon. 1110 Bayview Ave. Neah Bay. (360) 640-2192 1 mile from museum. Great pizza & fresh fish.
3. **Cape Flattery Trail:** 20 min. past museum. Follow signs from town. 3/4 mile hike to Northwest-most point of contiguous U.S. Ocean view, possible whales. 🐾 Dog friendly.
4. **Hobuck Beach:** 6 miles from Cape Flattery Trail via Cape Loop Rd. Follow signs for Hobuck Beach Resort. 🐾 Dog friendly.
5. **Shi Shi Beach Trailhead:** 3 mi. from Hobuck Beach. Take Makah Passage south to Tsoo-Yess Beach Rd. to Fish Hatchery Rd. Moderate 2 mile trail to rugged, scenic beach.

ALTERNATE OPTIONS

- 6 **Ozette Triangle:** Enter via Ozette Ranger Station: 2 hrs.10 min. from us. Nat'l Park Pass required. Hike three 3-mile legs through forest and along the beach. Tide dependent.
7. **Hungry Bear Cafe:** 205912 US-101, Beaver, WA (360) 327-3225. Homestyle fare.
8. **Twilight Tours in Forks / Twilight Museum:** Rainforest Arts Ctr. 35 & 51 N Forks Ave
9. **Rialto Beach:** 1 hr. 30 min. from Neah Bay. 1 hr. 45 min. from us. 101 South to 110 West. Right on Mora Rd. Parking at beach. Hike north to rock formations. 🐾 Dog Friendly.
10. **River's Edge Restaurant:** 41 La Push Rd. Breakfast, Lunch & Dinner with water view.
11. **Hoh Rainforest Visitor Center:** 2 hr. 15 min. from us. 18113 Upper Hoh Rd, Forks. Road subject to closures from flooding. Nat'l Park Pass required. Temperate rainforest with 300 ft. tall Sitka spruce, hemlock, fir, moss & lichen. Elk possible.
12. **Breakwater Restaurant:** 15582 WA-112 Clallam Bay (360) 963-2428. Breakfast, lunch, dinner. Burgers, fish, etc. with view.



BEACH Day Trip

Makah Museum, Cape Flattery, Shi Shi Beach

8:00 a.m. Take US-101 15 mi. west to WA-112. Go 63 mi. to the **(1) Makah Museum** on the left at **1880 Bayview Ave. Neah Bay***. (360) 645-2711

10:00 a.m. Stop into the museum to pay for your \$10 Recreation Permit. Display it in your vehicle while in Neah Bay, on the Makah Reservation. It's worth the \$6 admission to explore the exhibits, including a replica longhouse and 500 year old artifacts from a Makah village at Ozette.

11:00 a.m. Continue west on WA-112 / Bayview Ave. through town to Cape Flattery Rd. After 3 miles, it becomes Cape Loop Rd. Go 4 more miles to the parking for **(4) Cape Flattery Trail Parking**.

11:15 a.m. Hike this 3/4 mile trail, with some boardwalk sections and short stairs through the forest to arrive at the viewing platform. This is the northwest-most point of the contiguous U.S. This rocky bluff overlooks the Pacific Ocean and Tatoosh Island with its 66 foot-tall lighthouse.

12:15 p.m. Retrace your way back to town and stop for lunch at **(3) Linda's Woodfired Kitchen 1110 Bayview Ave. Neah Bay**. (360) 640-2192. Try woodfired pizza or maybe fresh cedar-plank salmon.

1:00 p.m. Return to Cape Flattery Rd. Take it 2 miles to Hobuck Rd. and turn left. Go across the little bridge then keep right onto Makah Passage. Continue 2 more miles and take the right fork onto Tsoo-Yess Beach Rd. Go 2 more miles. The road curves left and becomes Fish Hatchery Rd. In 1 minute, parking for **(6) Shi Shi Beach Trailhead** will be on the right.

1:15 p.m. Hike the trail for 2 miles and take the wooden steps down to this beautiful, rugged beach. Hike back to parking the way you came.

3:15 p.m. If you haven't done so, call ahead to your restaurant of choice so you won't wait for a table. Drive back the way you came, through Neah Bay to take WA-112 east to US-101 east to return to **Domaine Madeleine 146 Wildflower Lane, Port Angeles**.

5:30 p.m. Relax for a little while before going out to dinner. You deserve it after a full day! Hope you enjoyed today's trip. Ready for tomorrow?

Domaine Madeleine

Text or Call:

(360) 227-0520

*Have breakfast at **(12) Breakwater Restaurant 15582 WA-112, Clallam Bay**. (360) 645-2711. Opens 8 a.m.*

A village buried by a great slide 500 years ago was unearthed in 1970. Hundreds of artifacts that would usually disintegrate were preserved.

You literally follow the double yellow line in the road all the way from town to the parking area.

Sightings of gray whales and sea lions are not uncommon from the Cape Flattery viewing platform.

*Linda's is closed Monday. Instead, go to Warm House Restaurant **1471 Bayview Ave, Neah Bay**.*

*For a shorter trip, follow the signs for **(5) Hobuck Beach Resort** to enjoy this flat, sandy beach without hiking.*

Trail can get muddy after it rains. Bring appropriate footwear.

*An alternate to Hobuck or Shi Shi is **(10) Rialto Beach** after hiking to Cape Flattery. Take WA-112 east. Continue south on WA-113. Turn right on US-101. Turn right on WA-110 west to Rialto Beach.*

Items (6) - (12) in red are shown as alternate options for planning your own day trip.

*** Enter blue text into Search Box in Google Maps for navigation.**

FARM Day Trip

Railroad Park, Game Farm, Dungeness Spit

10:00 a.m. Turn left out of our driveway. Go 1 mile on Finn Hall Rd. to **(2) Washington Lavender Farm at 965 Finn Hall Rd., Port Angeles***.

11:00 a.m. Turn left onto Finn Hall Rd. Right on Matson Rd. Left on Old Olympic Hwy. 3 miles. Right on Carlsborg Rd. 2 miles. Left onto US-101 E. 2 miles. Exit at River Rd. Left onto River Rd. Right at the traffic circle onto W. Washington St. Left on N. Priest Rd. Left on W. Hendrickson Rd. Go all the way to the end to parking lot for **(6) Dungeness River Audubon Center & Railroad Bridge Park, 2151 W. Hendrickson Rd., Sequim**. Check out the Audubon exhibits, then stroll the restored Railroad Bridge over scenic Dungeness River.

12:30 p.m. Go back on W. Hendrickson Rd. turn right on N. Priest Ave. then left on W. Washington St. Great options for lunch in Sequim are **(7) Tedesco's Italian Fresh** or **(8) Salty Girls Sequim Seafood Company**. Both are located in the same parking lot at **210 W. Washington St., Sequim**.

2:00 p.m. Continue on W. Washington St. to the next intersection and turn left onto S. Sequim Ave. Go 5 miles (road becomes Sequim-Dungeness Wy.) Turn left on Lotzgesell Rd. then keep left at the fork onto Ward Rd. Turn left into **(5) Olympic Game Farm, 1423 Ward Rd., Sequim**. Pay admission into the Game Farm and purchase a loaf or two of the wheat bread. Roll down your windows and have fun driving through this wildlife exhibit. Feed llama and bison right from your car. See the waving bears and lots more.

3:30 p.m. Exit the farm and go left on Ward Rd. Take a sharp left onto Lotzgesell Rd. Go 3 miles and turn right at Voice of America Rd. W. to **(3) Dungeness Wildlife Refuge, 554 Voice of America Rd., Sequim**. Take an easy half-mile trail through the forest to an overlook on the bluff above the Dungeness Sand Spit then down a steep hill to the water's edge. Enjoy a walk along the spit and watch for numerous birds and animals in this protected habitat.

5:00 p.m. Exit the Wildlife Refuge by taking a right onto Lotzgesell Rd. and follow it as it curves left to become Kitchen-Dick Rd. Turn right onto Old Olympic Hwy. then right on Matson Rd. Turn left onto Finn Hall Rd. and return to **Domaine Madeleine 146 Wildflower Lane, Port Angeles**.

5:15 p.m. Relax for a little while before going out to dinner. You deserve it after a full day! Hope you enjoyed today's trip. Ready for tomorrow?

Domaine Madeleine

Text: (360) 227-0520

Call 360-452-4877 to visit off-season. Mention Domaine Madeleine.

*The Railroad Bridge is a part of the **(1) Olympic Discovery Trail**. This 130-mile long multi-use path is ideal for bicycling or walking. We are 1 mile from the trail. Exit our driveway and go right on Finn Hall Rd. then Left on Gehrke. A right on Wild Currant will bring you to the trail.*

Items (9) - (12) in red are shown as alternates or for planning your own day trip.

For 28+ years, Olympic Game Farm worked exclusively for Walt Disney Studios. Nature films were shot on the farm and the Olympic Peninsula.

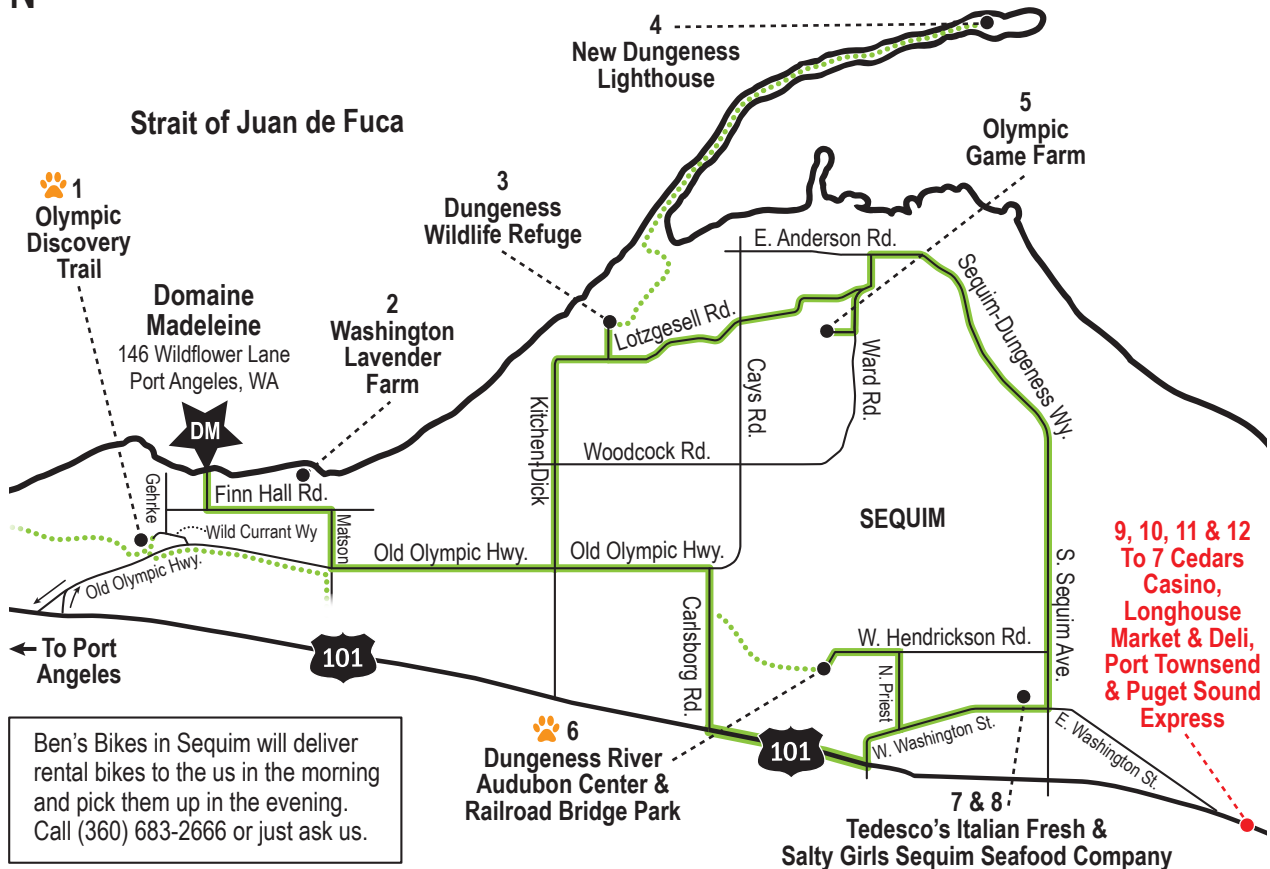
*Looking for a longer hike? It's 5 and a half miles from the parking lot to **(4) New Dungeness Lighthouse**. Go right after high tide to walk the longest natural sand spit in the U.S. Visit: tides.willyweather.com Search for: **Dungeness Spit, WA**.*

Call ahead to restaurant for a table. Say Domaine Madeleine sent you.

*** Enter blue text into Search Box in Google Maps for navigation.**

FARM Day Trip Map

Railroad Park, Game Farm, Dungeness Spit



1. **Olympic Discovery Trail:** 1 mi. to entry. Exit driveway. Right on Finn Hall, left on Gehrke, right on Wild Curreant. 🐾 Dog friendly.
2. **Washington Lavender Farm:** 939 Finn Hall Rd. 1 mile east. Farm Store open May - Sep. Mon - Sat 10 - 6 & Sun 1 - 5.
3. **Dungeness Wildlife Refuge:** 554 Voice of America Rd W. 1/2 mile nature walk to Sand Spit. Wildlife viewing.
4. **New Dungeness Lighthouse:** 5 mile (1-way) walk along the Dungeness Sand Spit to the lighthouse. Also accessible by kayak.
5. **Olympic Game Farm:** 15 min. from us. 1423 Ward Rd. Drive through. See bears, feed bison & lots more right from your car.
6. **Dungeness River Audubon Center & Railroad Bridge Park:** 2151 W. Hendrickson Rd. RR Bridge over river. 🐾 Dog friendly.
7. **Tedesco's Italian Fresh:** 210 W. Washington St. Sequim, (360) 504-3821. Woodfired pizza and lighter, fresher pastas.
8. **Salty Girls Sequim Seafood Company:** 210 W. Washington St. Sequim, (360) 300-7544. Oyster bar, baked oysters, chowder.
9. **7 Cedars Casino:** 25 min. from us. 270756 Hwy. 101. Sequim. Jamestown S'Klallam Tribe. Casino games, live music & dining.
10. **Longhouse Market & Deli:** 271020 Hwy 101. Sequim. Huge selection for your road trip; gas, espresso, snacks & sandwiches.
11. **Port Townsend:** 1 hour from us. Victorian Seaport & Arts Community. Gift shops, restaurants, whale watching tours & more.
12. **Puget Sound Express:** 227 Jackson St. Whale watching tours. Pugetsoundexpress.com. Special offer code: MADELEINE

WINTER Day Trip

Farm, Spit, Beach, Lake, Falls

Domaine Madeleine

Text or Call:

(360) 227-0520

8:00 a.m. Exit driveway and turn left onto Finn Hall Rd. Turn right onto Matson Rd. Turn left on Old Olympic Hwy. Turn right on Carlsburg Rd. Turn left on US-101. Take Sequim Ave. Exit. Turn left on S. Sequim Ave. Turn left on W. Bell St. to **(1) Oak Table Cafe 292 W Bell St. Sequim***.

Start the day with a hearty breakfast. Try the famous soufflé style apple pancake. It's big enough to share.

9:00 a.m. Continue on W. Bell St. Turn right on S. 3rd Ave. Turn right on W. Washington St. Turn left on N. Sequim Ave. Road becomes Sequim-Dungeness Wy. then E. Anderson Rd. Turn left on Lotzgesell Rd. Turn left on Ward Rd. to **(2) Olympic Game Farm 1423 Ward Rd. Sequim.**

Pay entry (\$14-\$17/person) and buy a loaf of bread (\$3). Drive through and feed llama, bison from your car. See the waving bears and lots more.

10:15 a.m. Turn left onto Ward Rd. Sharp left onto Lotzgesell Rd. Go 3 miles. Turn right at Voice of America Rd. W. Drive in 1 mile to parking for **(3) Dungeness Wildlife Refuge, 554 Voice of America Rd., Sequim.**

\$3 cash entry. Half mile trail to Spit overlook, then steep hill down to the water. Watch for birds and animals.

11:30 a.m. Go back out and turn right on Lotzgesell. It curves left and becomes Kitchen-Dick Rd. Right onto US-101. Go 10 miles to Port Angeles. Keep right at McDonalds. Highway becomes E. Front St. Go 1½ miles. Turn left on N. Lincoln St. (US-101) Go 5½ miles. Turn right on WA-112 West. After 7 miles turn right on Camp Hayden Rd. Go 3 miles to Tongue Point Park Rd. Keep right for **(4) Salt Creek Campground.** Drive left through parking area to the end of Tongue Point Park Rd.

At campground, drive left, past the RV parking where the road goes into the woods. If the road is closed, park and walk to the end of the road. Take the stairs down to the water and explore. Anemones, crabs, snails, mussels, barnacles, and sea stars call this intertidal habitat home.

1:15 p.m. Take Tongue Point Park Rd. back to Crescent Beach Rd. and make a sharp right. Go 1 mile. Turn left on WA-112. Less than 1 minute to **(5) Blackberry Cafe 50530 WA-112, Port Angeles** for lunch.

If Crescent Beach Rd. is closed, go back to WA-112 and turn right. Have lunch, but leave room for pie!

2:15 p.m. From the cafe parking, go left on WA-112. Quick left turn on Joyce-Piedmont Rd. Go 4 miles. Turn right on East Beach Rd. Go 1 mile and park at **(6) Spruce Railroad Trailhead 3623 E Beach Rd.**

Hike lake shore 1 mile, thru tunnel. Returning, skirt tunnel to right. Take bridge over Devil's Punchbowl.

3:30 p.m. Drive back up East Beach Rd. and stay on it for 4 miles to get back to US-101. Turn left to go east 7½ miles. Take a left onto Olympic Hot Springs Rd. Go 2 miles to **(7) Madison Falls Trailhead.**

Park on the right. Take a short, easy walk to this 90-foot waterfall. Dog friendly and wheelchair accessible.

4:15 p.m. Go back up Olympic Hot Springs Rd. Right on US-101 West. Go 6½ miles. Slight right onto S. Tumwater Truck Rte. (WA-117) Left on Marine Dr. Follow Marine Dr. 2 miles, past the marina and the paper factory onto **(8) Ediz Hook, Port Angeles.**

City and mountain views to the south, Vancouver Island to the north. Catch the sunset if you can.

5:30 p.m. Return back along Marine Dr. Stay right onto E. 1st St. Left on S. Lincoln St. to **(9) Kokopelli Grill 203 E Front St. Port Angeles.**

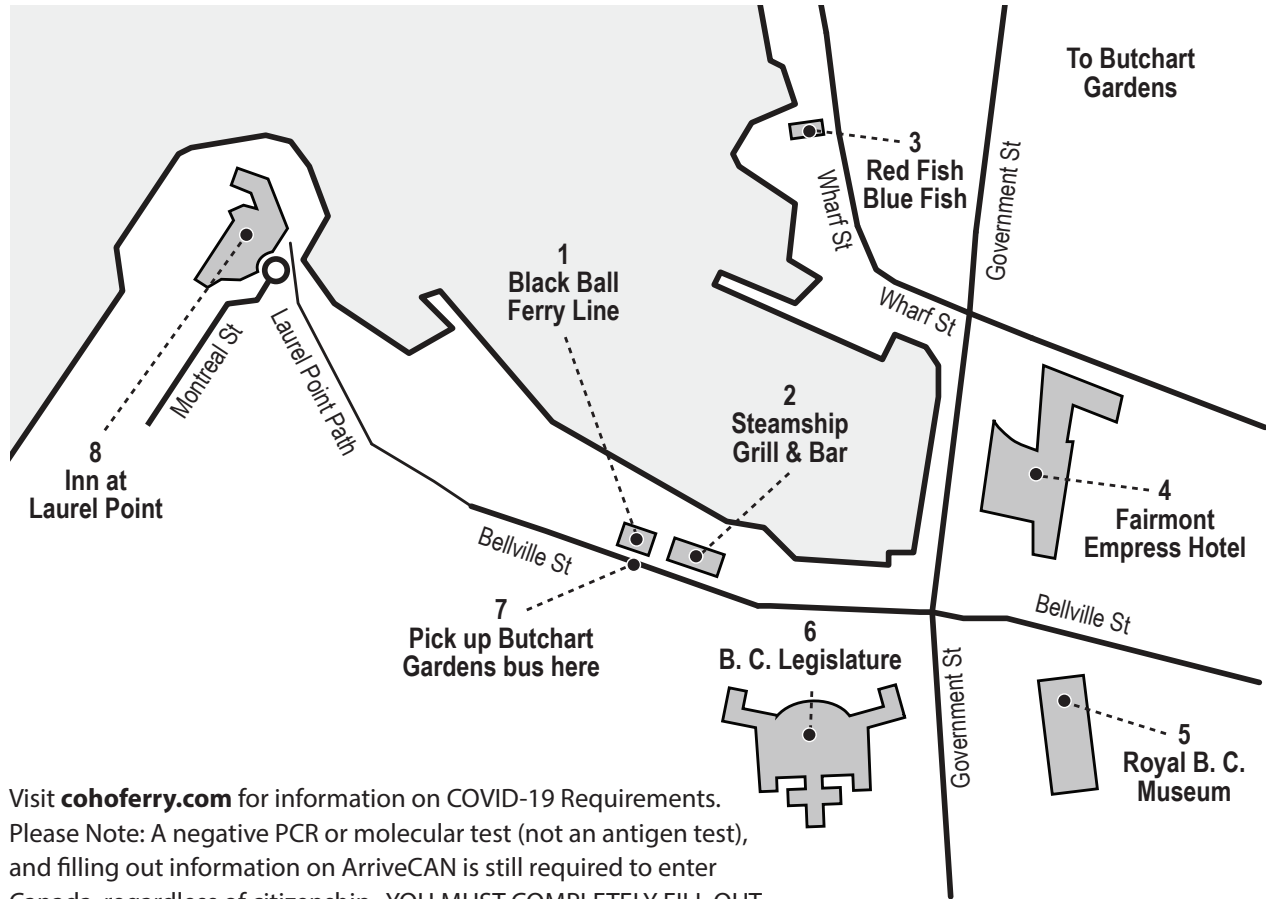
Enjoy Northwest meets Southwest for dinner before returning to the inn.

7:00 p.m. Back up S. Lincoln St. Left on E. 1st. (US-101) Go 7 miles. Left on Old Olympic Hwy. Left on Wild Currant Wy. Right on Gherke Rd. Right on Finn Hall Rd. Left on Wildflower Ln. back to the inn.

*** Enter blue text into Search Box in Google Maps for navigation.**

ISLAND Day Trip Map

Victoria, B.C., Butchart Gardens



Visit cohoferry.com for information on COVID-19 Requirements. Please Note: A negative PCR or molecular test (not an antigen test), and filling out information on ArriveCAN is still required to enter Canada, regardless of citizenship. YOU MUST COMPLETELY FILL OUT ARRIVECAN BEFORE ARRIVING AT OUR FERRY TERMINAL. YOU CAN FILL OUT ARRIVECAN UP TO THREE DAYS PRIOR TO YOUR DEPARTURE.

1. **Black Ball Ferry Line:** 430 Bellville St. Bring passport / enhanced driver's license. Ferry arrives / departs here. Schedule below.
2. **Steamship Grill & Bar:** 470 Bellville St. Dine in style with a harbor view while awaiting your ferry.
3. **Red Fish Blue Fish:** 1006 Wharf St. Outdoor seafood right on the dock. Fish tacos, fish & chips, grill & sandwiches.
4. **Fairmont Empress Hotel:** 721 Government St. Stroll through iconic hotel and grounds. Pick up Hop-On Hop-Off bus at street.
5. **Royal B. C. Museum:** 675 Bellville St. World-class natural history museum with large annual rotating exhibit.
6. **B. C. Legislature:** 501 Bellville St. Landmark parliament building. Beautiful grounds, architecture, artwork & self or guided tours.
7. **Butchart Gardens:** Pick Butchart Gardens bus on street in front of Ferry Terminal. Purchase bus and garden tickets on ferry.
8. **Inn at Laurel Point:** 680 Montreal St. Dine at AURA Waterfront Restaurant & Patio. Local ingredients artfully presented.

Island Day Trip

Victoria, B.C., Butchart Gardens

Domaine Madeleine

Text or Call:

(360) 227-0520

7:30 a.m. Drive to Black Ball Ferry Line, **101 East Railroad Ave, Port Angeles***. Get walk-on tickets at the terminal. Fill out a short customs form. Board 8:20 a.m. ferry to Victoria. watch for whales and other marine life from the deck. Purchase tickets right on the ferry for Butchart Gardens with Round-Trip Shuttle or the Royal B.C. Museum.

*Ferry Parking for \$10 - \$15 /day at several nearby lots including **273 N Oak St. Port Angeles. 123 E Front St. Port Angeles.** Remember your passport!*

9:50 a.m. Deboard the ferry, pass through customs, and pick up the 10:30 a.m. **(7) Butchart Gardens Bus** right outside of **(1) Black Ball Ferry Line** Jun. 1 to Sep. 30. Or other times of year at **(4) Fairmont Empress Hotel 721 Government St., Victoria.**

*If you choose not to visit Butchart Gardens, check out the world-class **(5) Royal B.C. Museum** instead at **675 Belleville St, Victoria.***

10:45 a.m. Deboard bus and wander the amazing gardens. Incredible displays all year.

12:00 p.m. Stop for traditional high tea at The Dining Room. Reserve a table at opentable.ca. or call +1 (250) 652-8222

Guests have preferred this tea to the one at the Fairmont Empress Hotel.

2:00 p.m. Catch the bus back to the inner harbor area.

*For lunch in the inner harbor area, check out **(3) Red Fish Blue Fish 1006 Wharf St., Victoria.***

2:45 p.m. Stroll the Empress Hotel and grounds. **721 Government St., Victoria.**

3:45 p.m. Visit the **(6) B.C. Legislature** parliament building's beautiful grounds, architecture, and artwork, **501 Bellville St., Victoria.** Self or guided tours available.

4:45 p.m. Head over to the **(8) Inn at Laural Point, 680 Montreal St., Victoria.** Have dinner in the hotel at AURA Waterfront Restaurant & Patio. Enjoy local ingredients artfully presented. Then stroll back to the ferry terminal at **430 Bellville St., Victoria.**

*Or await your ferry while dining at **(2) Steamship Grill & Bar 470 Bellville St., Victoria.***

6:45 p.m. Get your walk-on tickets for the 7:30 p.m. ferry back to Port Angeles.

9:00 p.m. Disembark and go through customs. Get your car and by 9:30 p.m. you're back at **Domaine Madeleine 146 Wildflower Lane, Port Angeles.**

** Enter blue text into Search Box in Google Maps for navigation.*

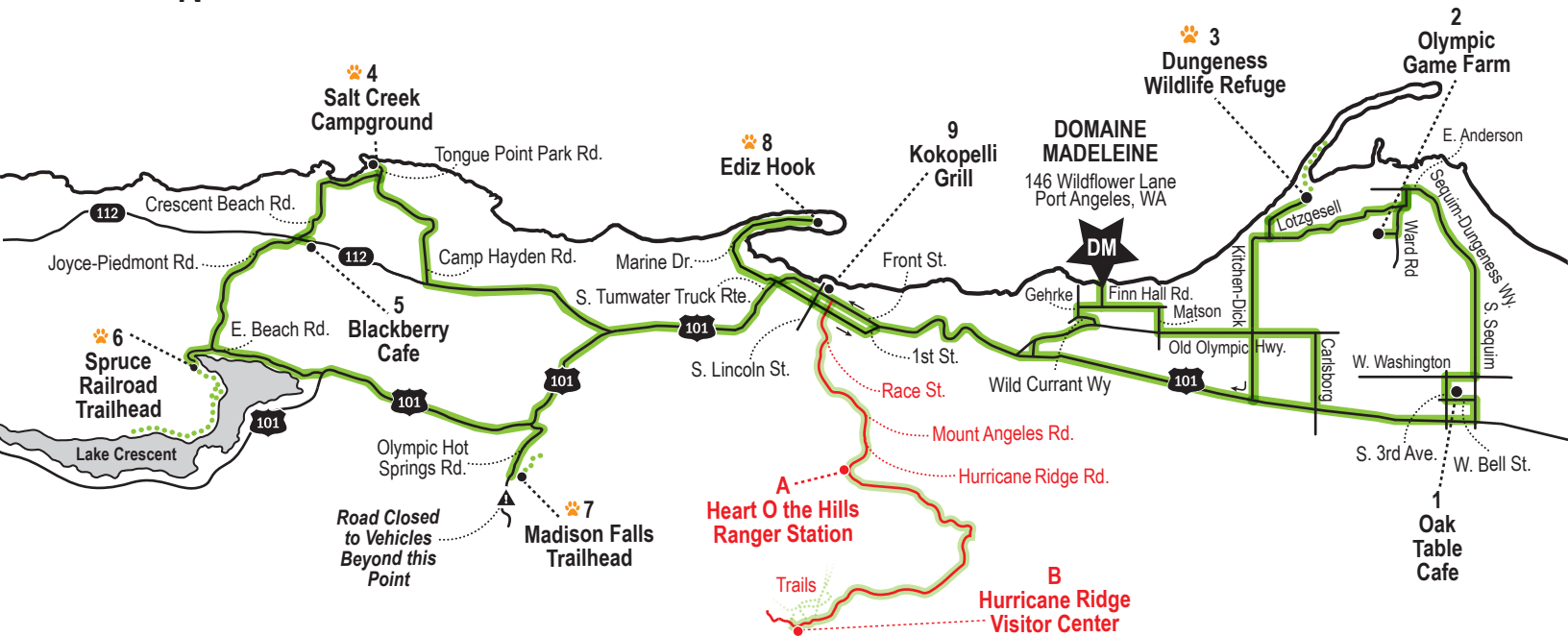
FERRY INFO:

Visit cohoferry.com or call (360) 457 4491 for info.
Walk-ons arrive 20-30 min. early, Drive-ons 60 min. early.
Walk-on reservations not needed.
Drive-on reservations strongly recommended.

Visit cohoferry.com for information on COVID-19 Requirements.
Please Note: A negative PCR or molecular test (not an antigen test), and filling out information on ArriveCAN is still required to enter Canada, regardless of citizenship. YOU MUST COMPLETELY FILL OUT ARRIVECAN BEFORE ARRIVING AT OUR FERRY TERMINAL. YOU CAN FILL OUT ARRIVECAN UP TO THREE DAYS PRIOR TO YOUR DEPARTURE.

WINTER Day Trip Map

Farm, Spit, Beach, Lake, Falls



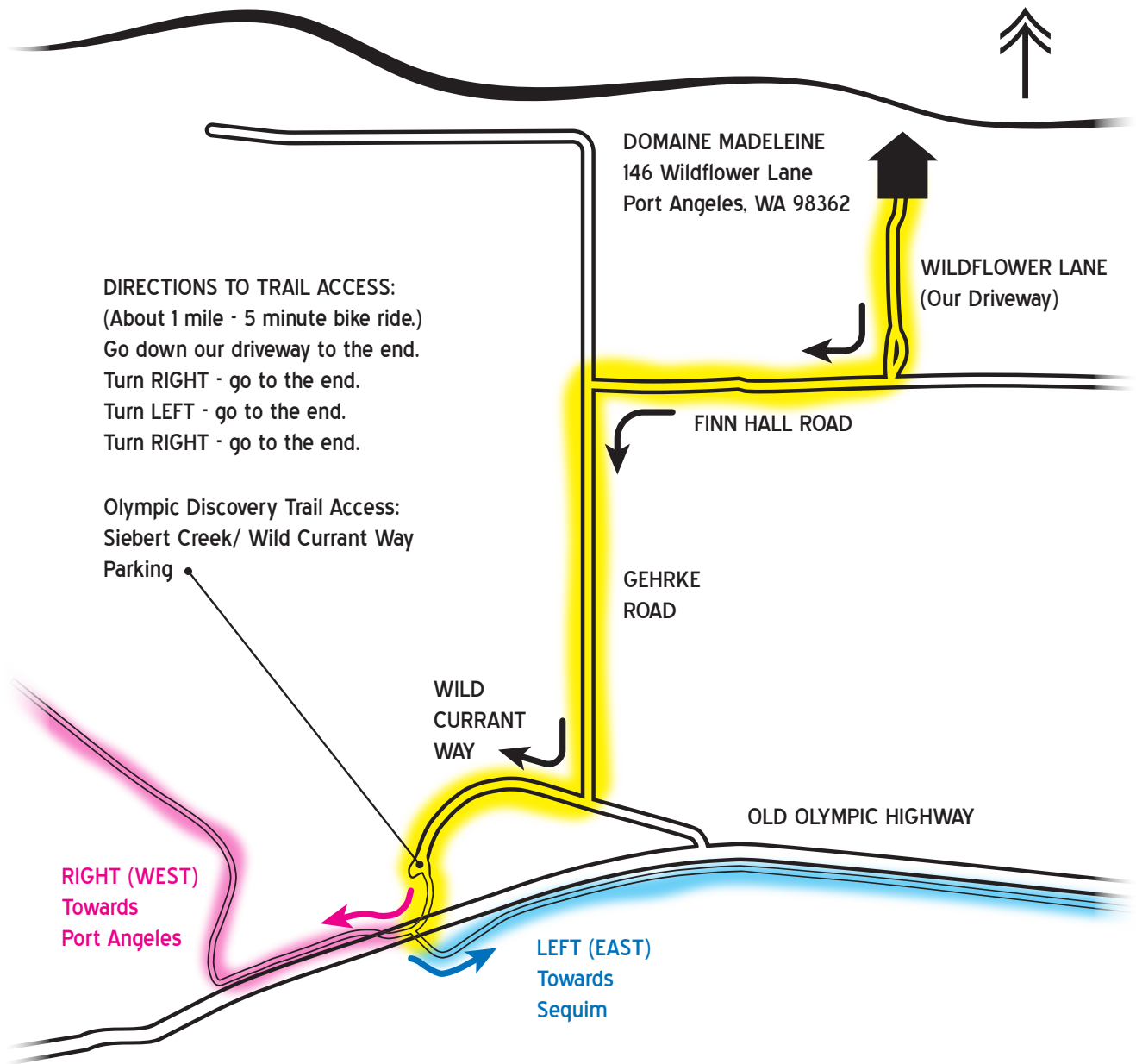
1. **Oak Table Cafe:** 292 W Bell St. Sequim. (360) 683-2179. Daily 7am - 3pm. Hearty breakfast, soufflé apple pancakes, lunch.
2. **Olympic Game Farm:** 1423 Ward Rd. Sequim. (360) 683-4295. Daily 9am - 3pm. Drive through. See bears, feed bison, llamas.
3. **Dungeness Wildlife Refuge:** 554 Voice of America Rd W. 1/2 mile nature walk to Sand Spit. Some areas are 🐾 **Dog friendly.**
4. **Salt Creek Campground:** 40 minutes from us. Check for lower tides at: tides.willyweather.com Search for: Tongue Point, WA. Best place for tidepooling. Sandy beaches, lowland forests, rocky bluffs, abandoned bunker and hiking trails. 🐾 **Dog friendly.**
5. **Blackberry Cafe:** 50530 WA-112, Port Angeles. (360) 928-0141. Daily 7am - 9pm. Breakfast, Lunch, Dinner, comfort food.
6. **Spruce Railroad Trailhead:** Hike 1 mile along the north shore of Lake Crescent, through a renovated train tunnel. Returning skirt the tunnel to the right and cross the footbridge over Devil's Punchbowl. Or hike beyond to a second tunnel. 🐾 **Dog friendly.**
7. **Madison Falls Trailhead:** 30 minutes from us. Very short, easy path to the base of this 90-foot high waterfall. 🐾 **Dog friendly.**
8. **Ediz Hook:** 3 mile sand spit. Rocky beach. Panoramic mountain and city views. Look for orcas, seals, birds. 🐾 **Dog friendly.**
9. **Kokopelli Grill:** 203 E Front St. Port Angeles. (360) 457-6040. Daily 11am - 9pm, Sun 4 - 8pm. Dinner, lunch. Southwest mix.

A. Heart O the Hills Ranger Station: This is the Park gate for Hurricane Ridge. Take US-101 west 8 miles into Port Angeles. It becomes E. Front St. at the fork when you get to town. Turn left on Race St. at Jack in the Box. Continue straight on Mt. Angeles Rd. Slight right on Hurricane Ridge Rd. to the gate. 15 miles from us. \$30 Park Entry Fee. Good for 7 days. **Through Mar. 29, 2020 Hurricane Ridge Rd. is open 9am - 4pm, Fri, Sat, Sun, weather / road conditions permitting.**

B. Hurricane Ridge Visitor Center: 30 min. from gate to parking lot at 5,242 ft. elevation. Restrooms open year-round. Vehicles required to carry tire chains and be down by 5pm. Skiing, snowboarding and tubing info at hurricaneridge.com. Weather/road conditions: (360) 565-3131. **View webcam: tinyurl.com/5df699ts Parking lot cam: tinyurl.com/2kfwfwkc**

OLYMPIC DISCOVERY TRAIL: Bike Route

NORTH



DIRECTIONS TO TRAIL ACCESS:
(About 1 mile - 5 minute bike ride.)
Go down our driveway to the end.
Turn RIGHT - go to the end.
Turn LEFT - go to the end.
Turn RIGHT - go to the end.

Olympic Discovery Trail Access:
Siebert Creek/ Wild Currant Way
Parking

RIGHT (WEST)
Towards
Port Angeles

LEFT (EAST)
Towards
Sequim

The Trail goes under the highway then splits.

You can go RIGHT (WEST) towards Port Angeles or LEFT (EAST) towards Sequim.

If you go RIGHT towards Port Angeles, follow the bridge under the highway and up along the side of the road.

If you go LEFT (EAST) towards Sequim, pass the bridge and cross under the highway and up the other side.

If you go towards Port Angeles:

There will be lots of tree cover and some hills. In 6 miles - about 37 minutes - you will reach the waterfront.

In another 3.5 miles - 28 minutes (9.5 miles and 1 hour 5 minutes total) you will reach the Port in Downtown Port Angeles.

If you go towards Sequim:

There will be flatter, more open terrain. In 8 miles - about 38 minutes - you will reach the Dungeness River Audubon Center at Railroad Bridge Park. In another mile - 5 minutes - you will reach the Sequim Village Marketplace Shopping Center.